



VASSTEIGEN

KNAPPATJØRNA

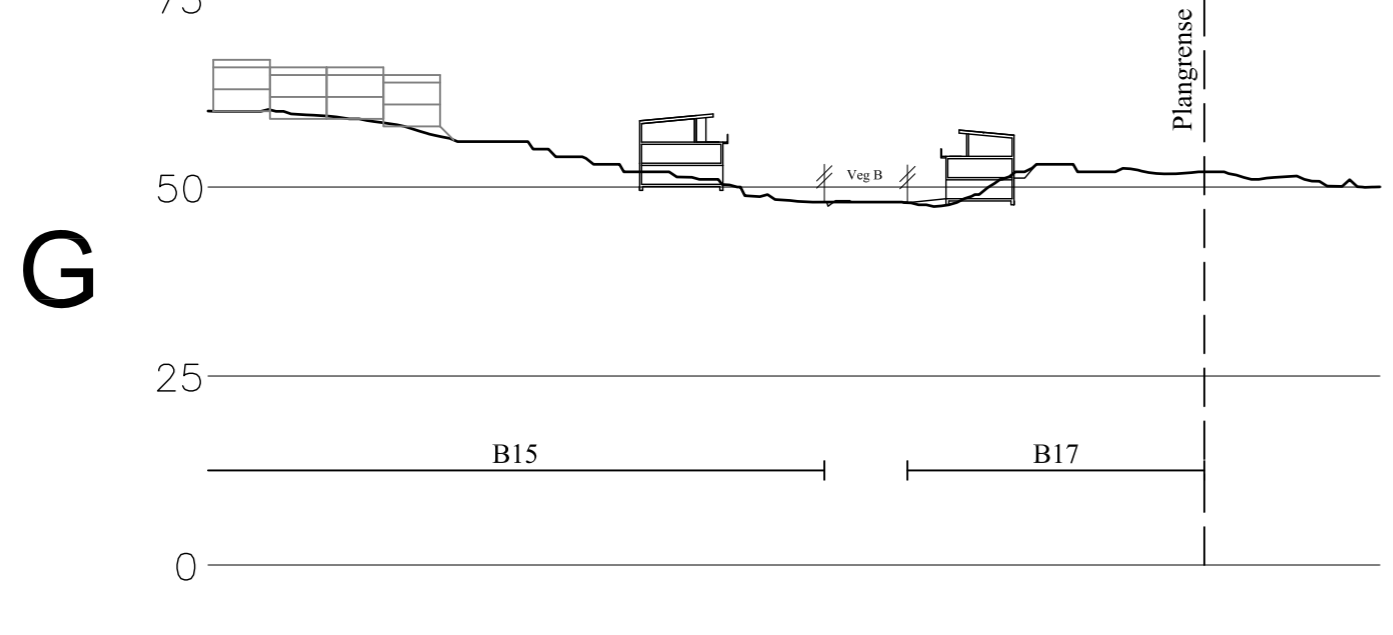
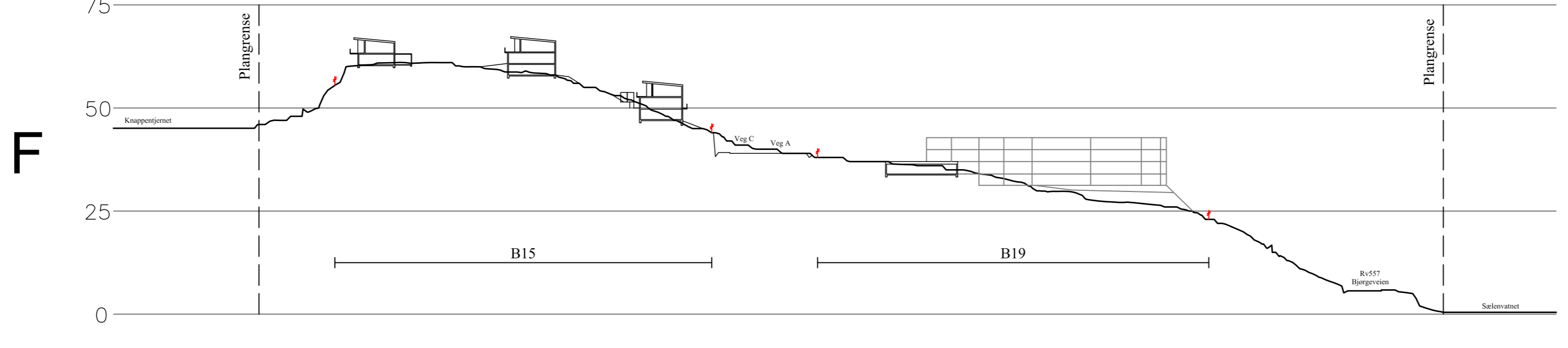
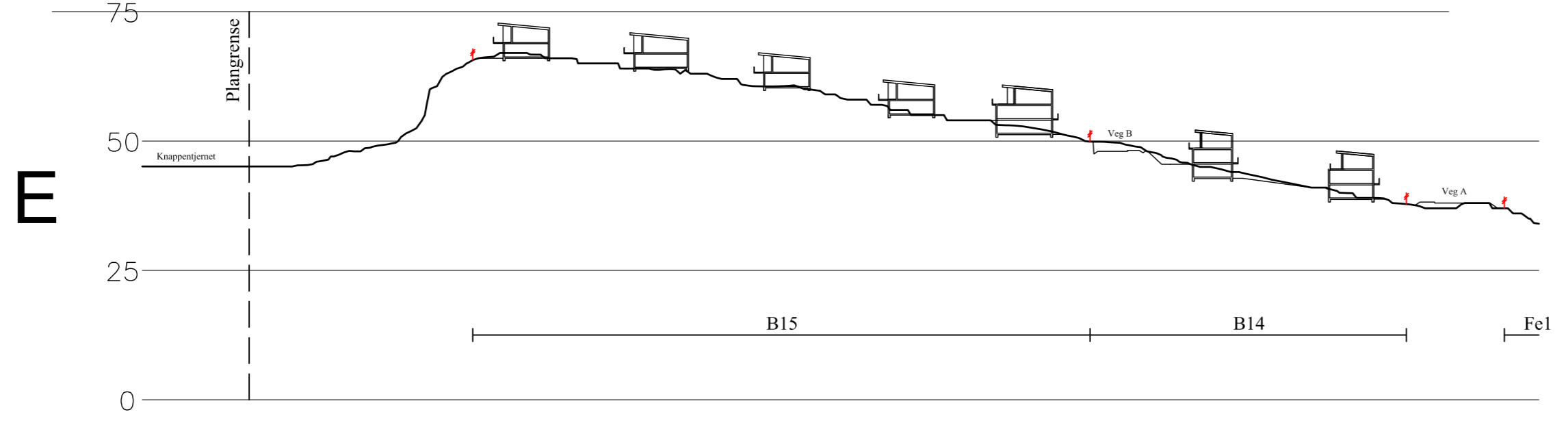
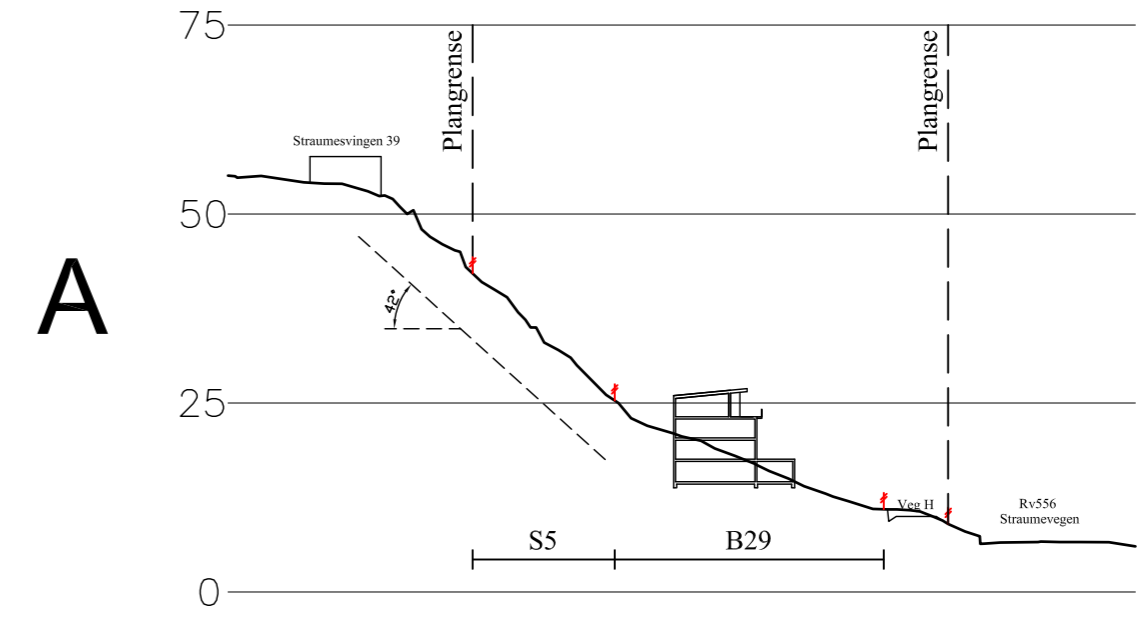
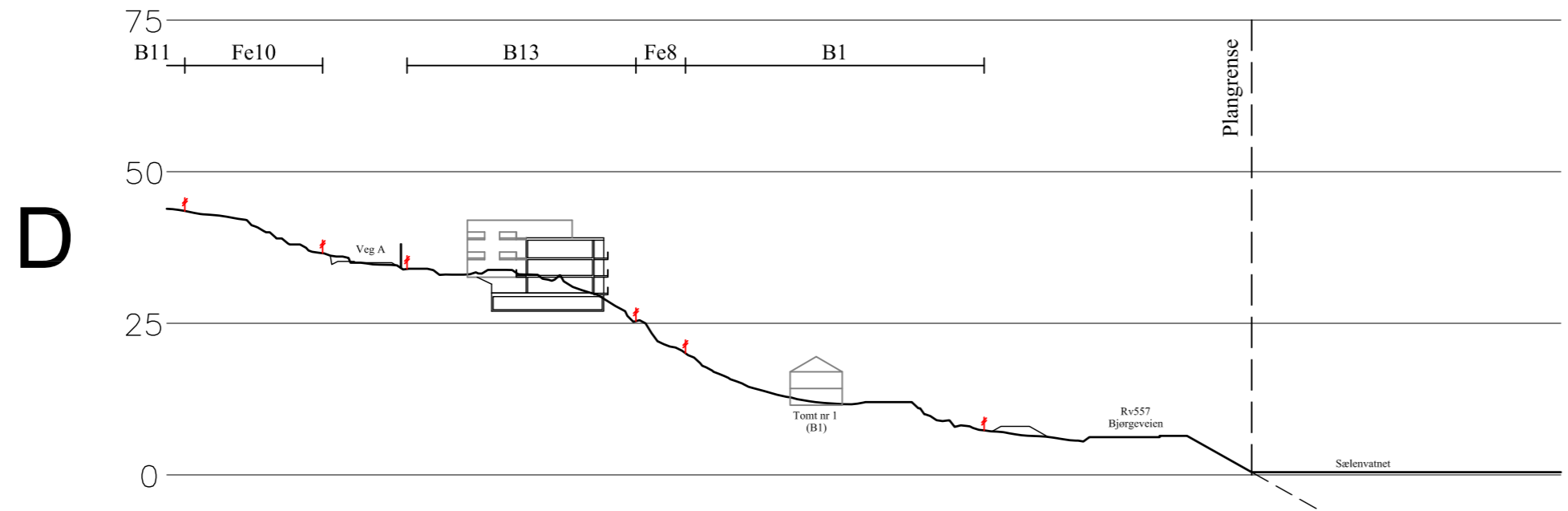
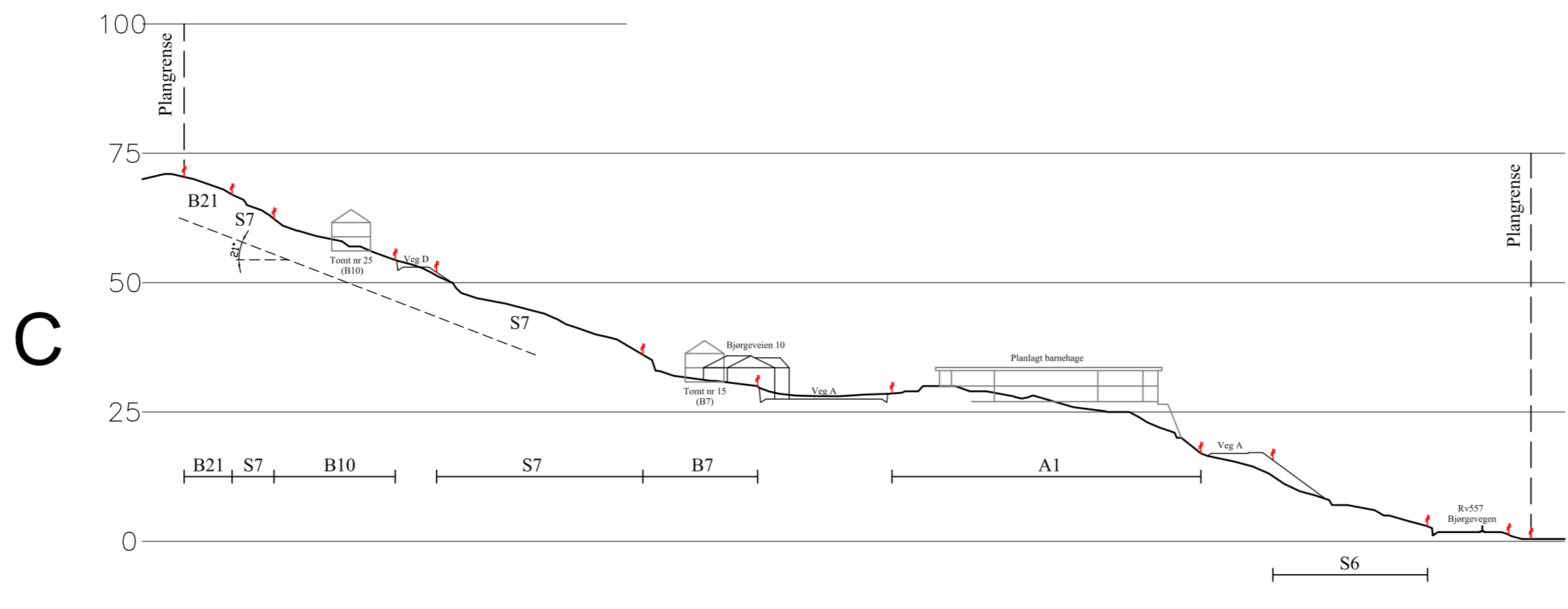
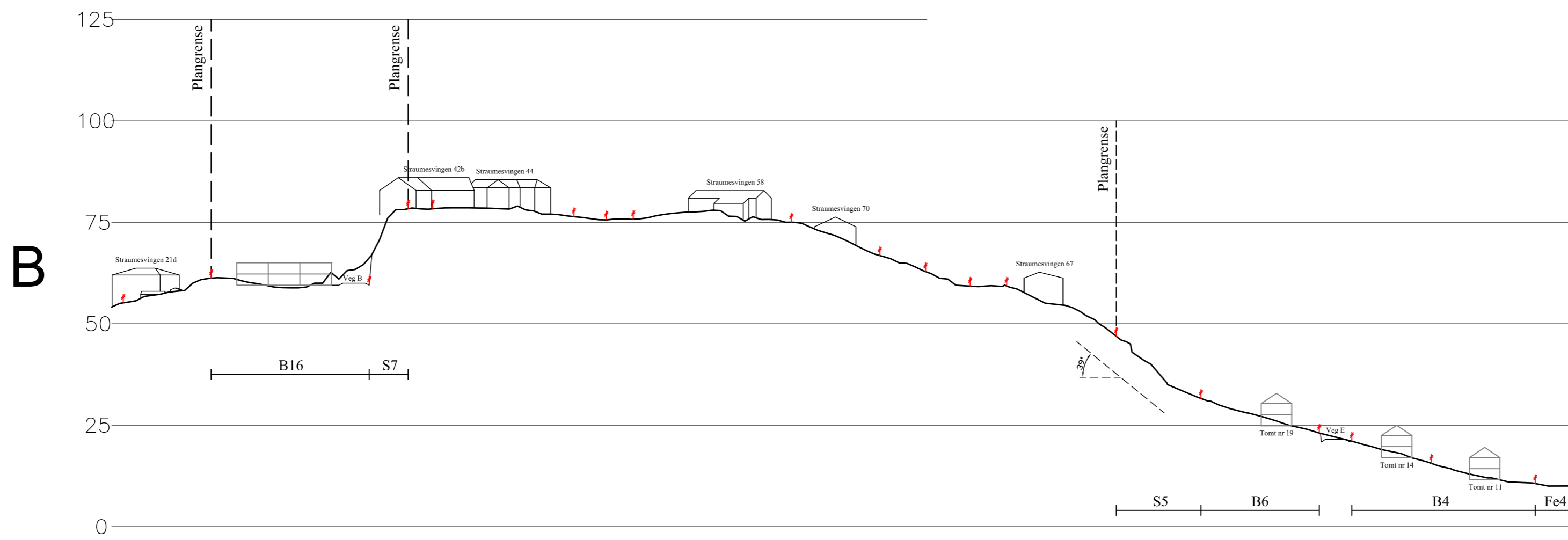
SÆLENVATNET

Sælenvatnet Sælenvatnet

STRAUMESVINGEN

STRØMME

<b>BERGEN KOMMUNE</b>		Sted:	De
Fyllingsdalen - Strømme gård		Dato:	02.03.2011
Reguleringsplan		Måsstokk:	1:1000
G.nr.21, b.nr.3,4 m.fl.		Prosjekt nr.:	180
<b>ILLUSTRASJONSPLAN</b>		Teget:	JH
<b>QBO</b>		Kontrollert av:	
PLAN & ARCHITECTUR		Førte:	
Prosj.nr.:	Teget nr.:	Rev.:	

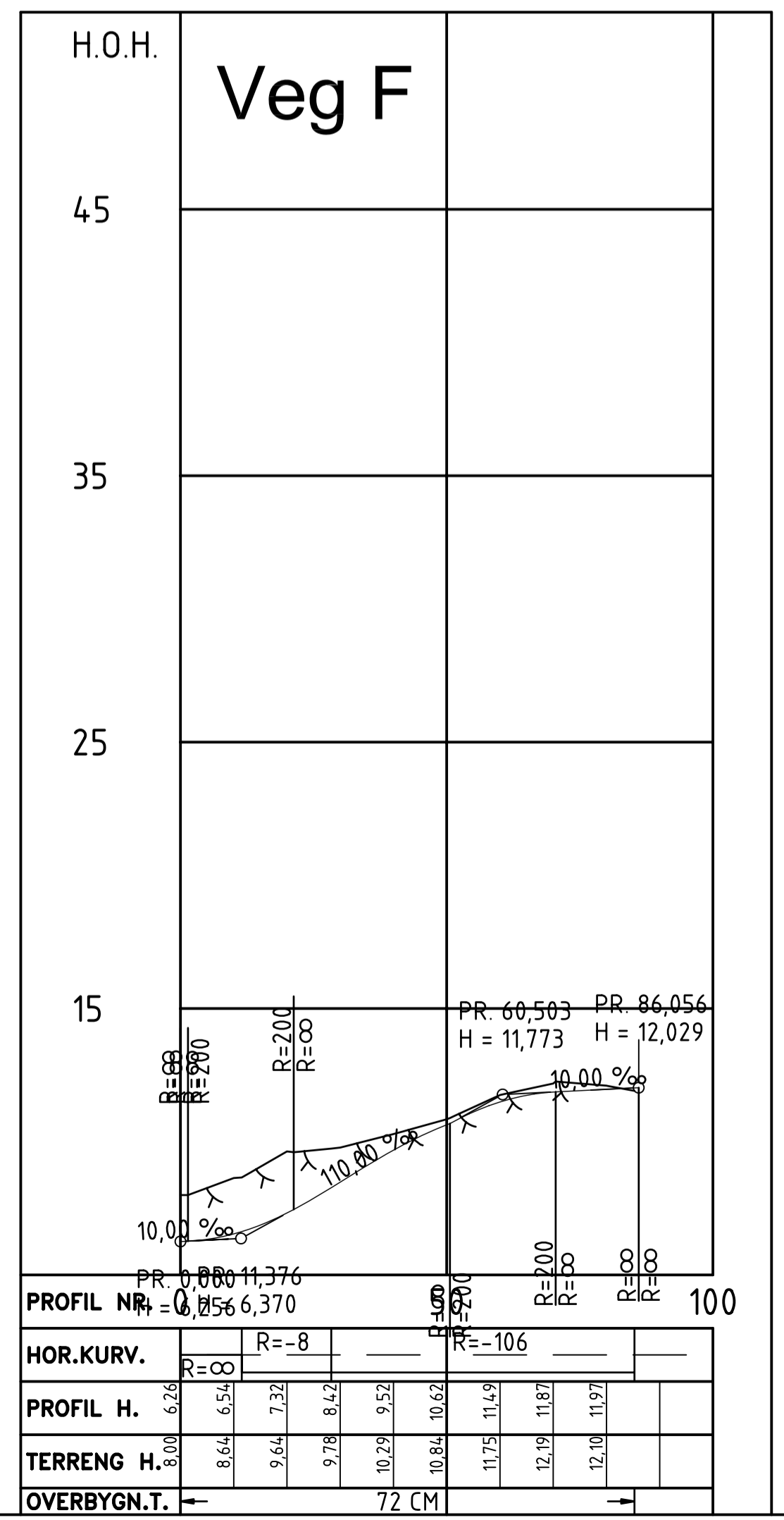
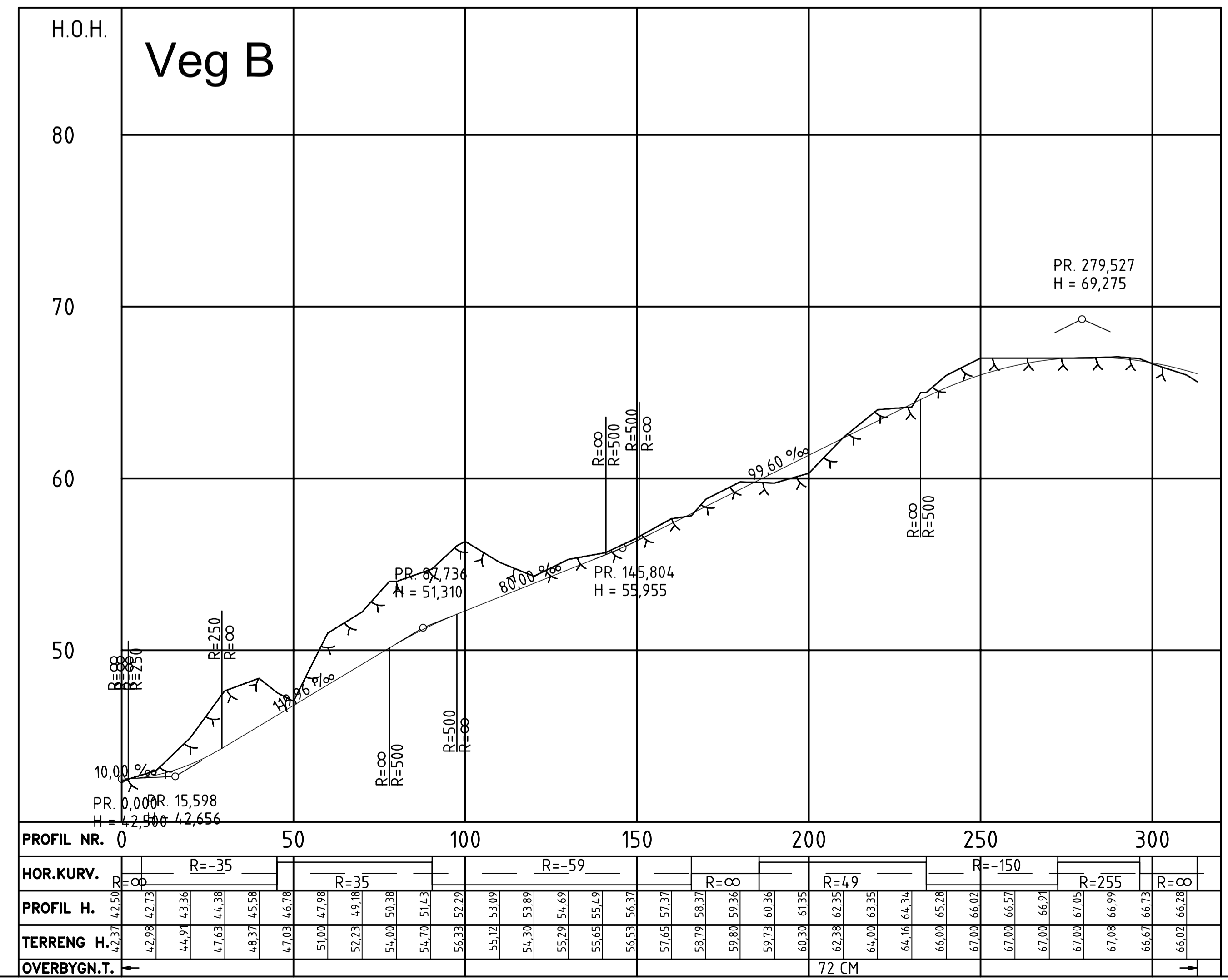
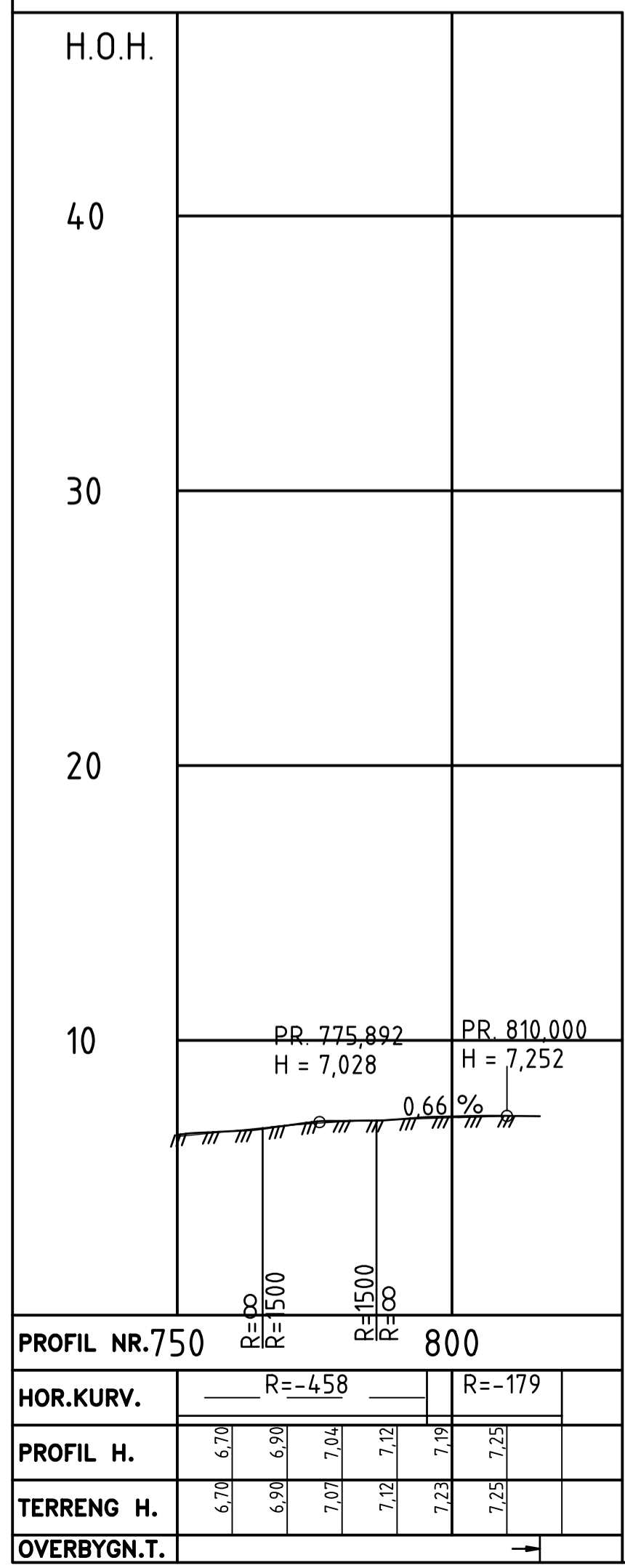
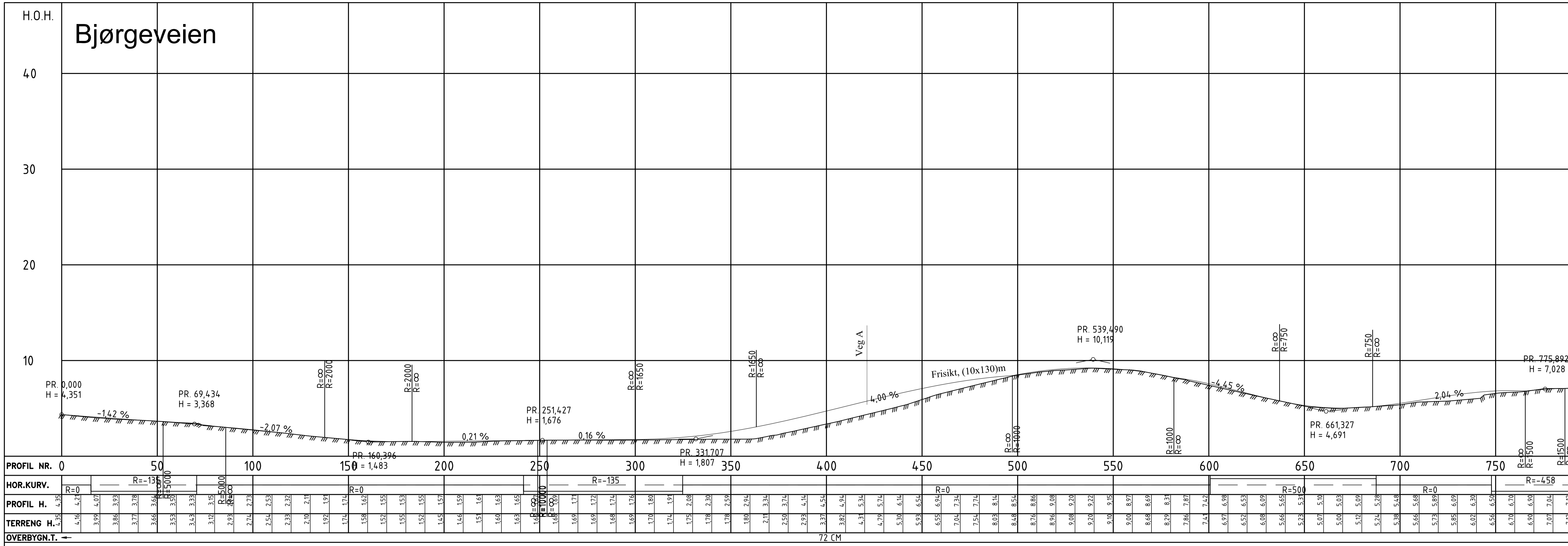


BERGEN KOMMUNE  
 Fyllingsdalen, Strømme gard.  
 G.nr./b.nr 21/3,4 m.fl og 28/11,17 m.fl.  
 Reguleringsplan  
 Snitt A - G

Sted: Os  
 Dato: 26.11.2009  
 Målestokk: 1:1000  
 Prosj.ansv.: BAD  
 Tegnet av: TAO  
 Kontrollert av:  
 Flnr.:

PLAN & ARKITEKTUR  
Hovengen 13  
 Postboks 201 2005 Os  
 Telefon: 02 21 00 20

Prosj.nr. Tegn.nr. Rev.  
 022 022

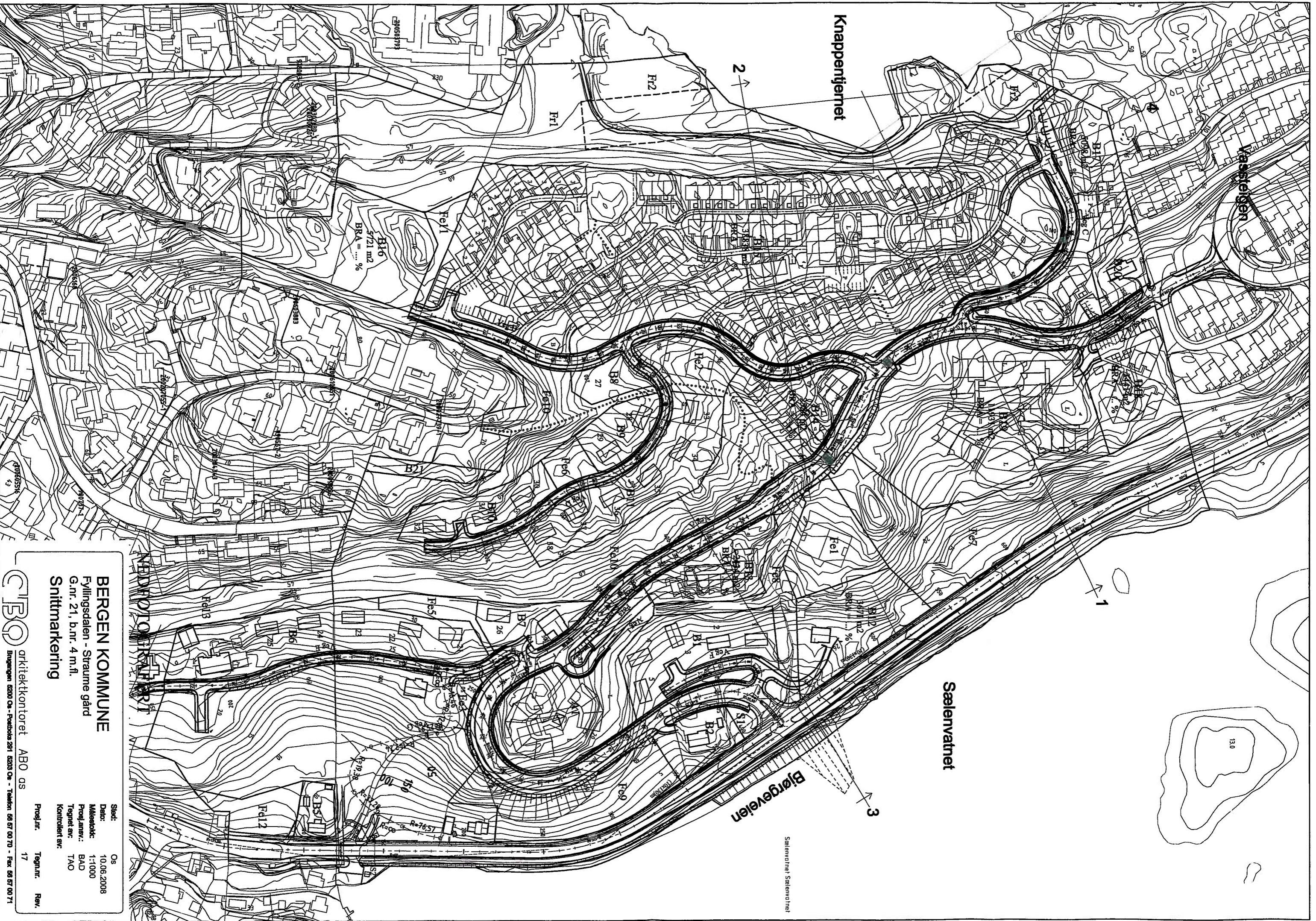


**BERGEN KOMMUNE**  
Fyllingsdalen, Strømme gård. G.nr.21, b.nr.3,4 m.fl.  
Reguleringsplan  
Lengdeprofiler  
Bjørgeveien, veg B og F

Sted: Os  
Dato: 08.05.2009  
Målestokk: 1:200 / 1000  
Prosj.ansv.: BAD  
Tegnet av: TAO  
Kontrollert av:  
Filnr.:

Prosj.nr. Tegn.nr. Rev.  
021

**QBO**  
PLAN & ARKITEKTUR  
Hammelveien 53  
Postboks 291 2013 Os  
Telefon: 56 27 00 70

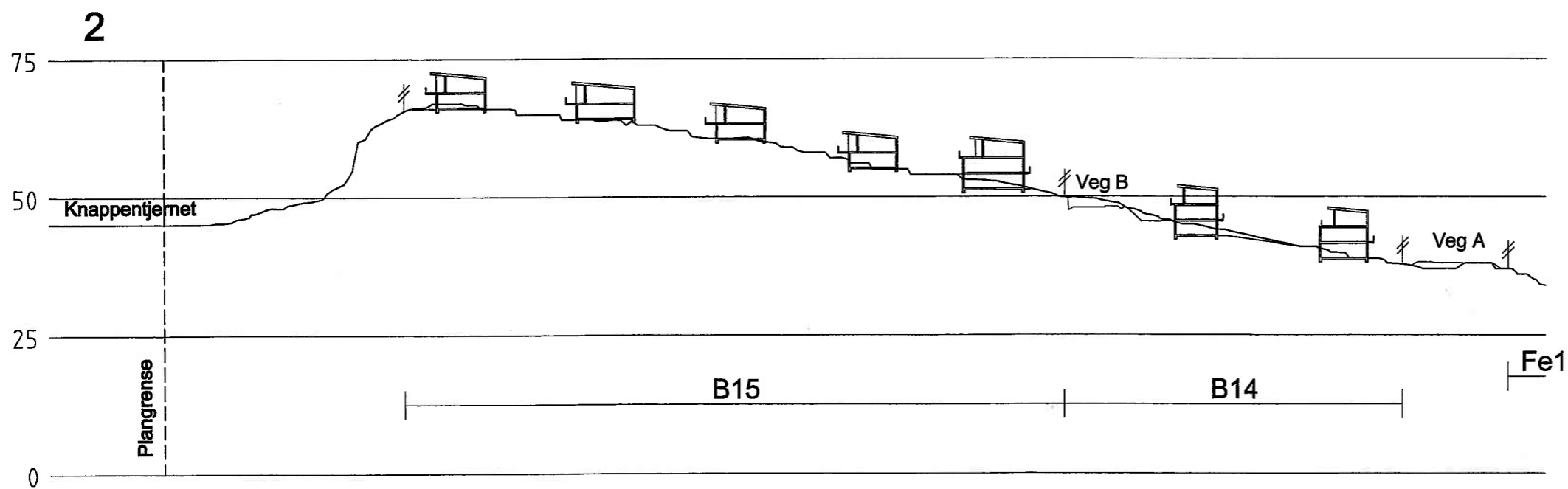
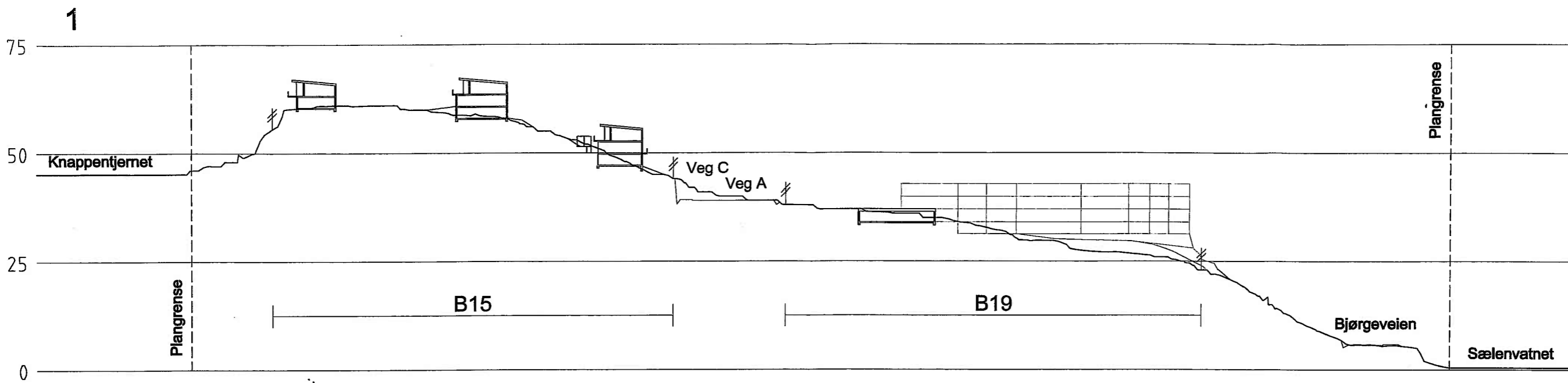


**BERGEN KOMMUNE**  
 Fyllingsdalen - Straume gård  
 G.nr. 21, b.nr. 4 m.fl.  
**Snittmarkering**

Sted: OS  
 Date: 10.06.2008  
 Målestokk: 1:1000  
 Prosjekt: BAD  
 Tegnet av: TAO  
 Kontrollert av:

Prosjekt: Tegn: Rev.  
 17

**CPO** arkitektkontoret ABO AS  
 Bugangen 5200 Os - Postboks 291 5203 Os - Telefon: 98 57 00 70 - Fax: 98 57 00 71



**NEDFOTOGRAFERT**

**BERGEN KOMMUNE**

Fyllingsdalen - Straume gård  
G.nr. 21, b.nr. 4 m.fl.

**Snitt**  
1 og 2

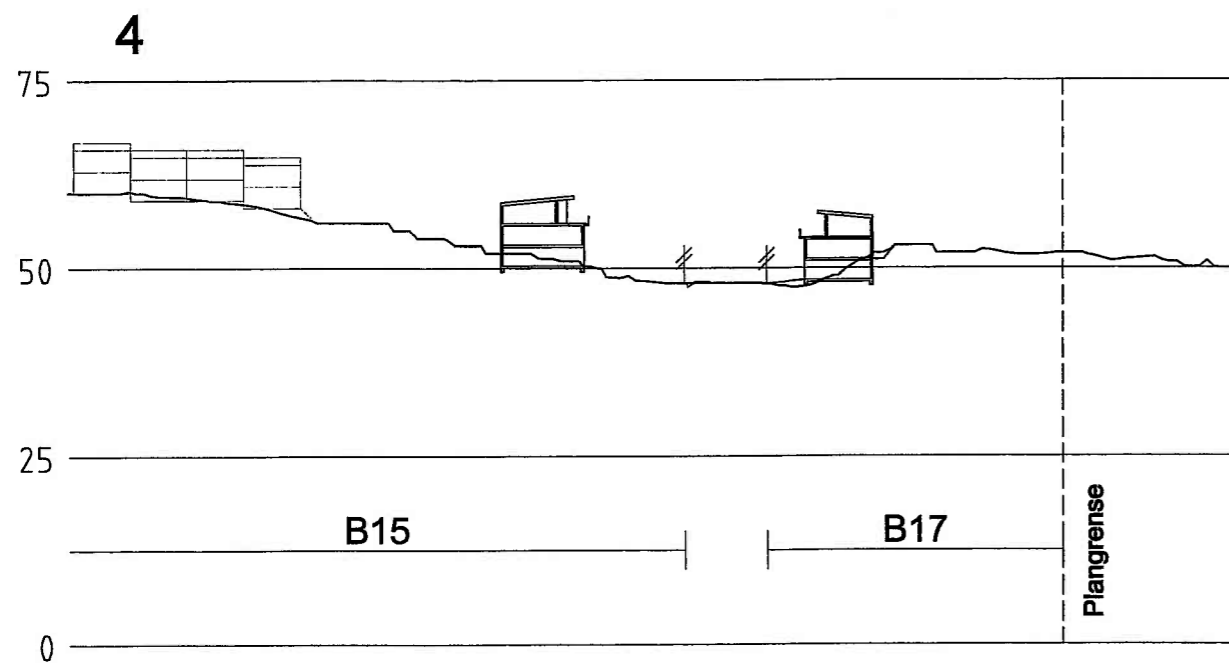
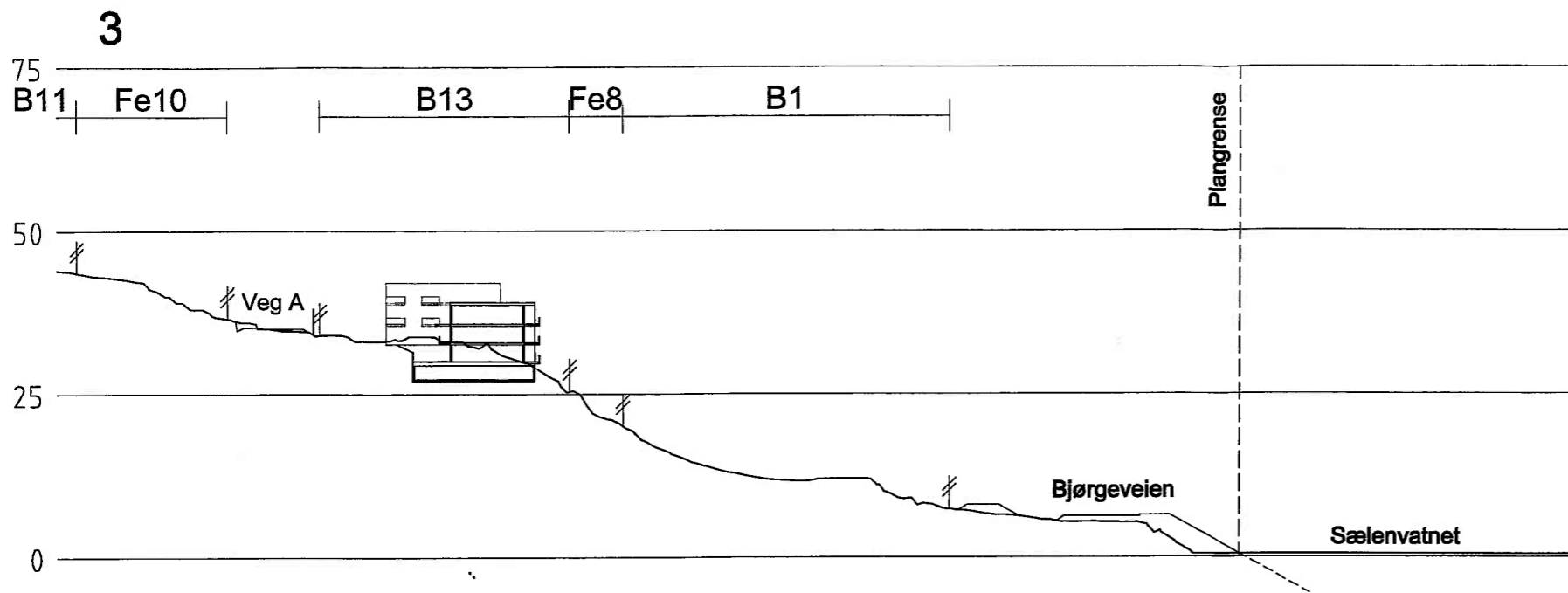
Sted: Os  
Dato: 10.06.2008  
Målestokk: 1:500  
Prosj.ansv.: BAD  
Tegnet av: AB / TAO  
Kontrollert av:

Prosj.nr. Tegn.nr. Rev.



arkitektkontoret ABO as

Brugangen 5200 Os - Postboks 281 5203 Os - Telefon 56 57 00 70 - Fax 56 57 00 71



**NEDFOTOGRAFERT**

**BERGEN KOMMUNE**

Fyllingsdalen - Straume gård  
G.nr. 21, b.nr. 4 m.fl.

**Snitt**

3 og 4

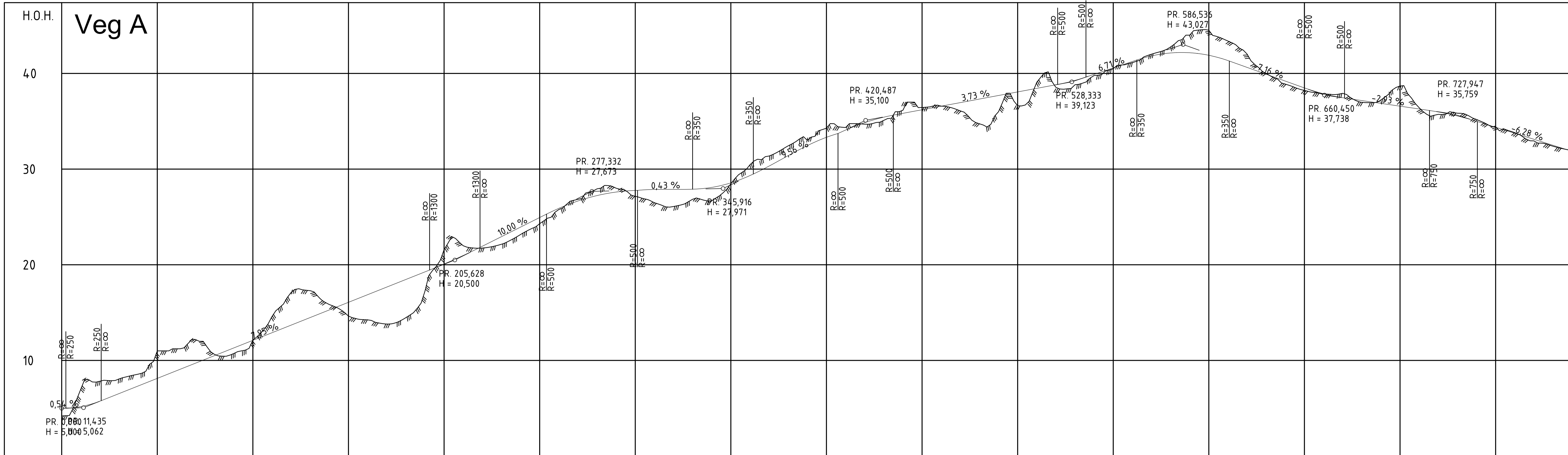
Sted: Os  
Dato: 10.06.2008  
Målestokk: 1:500  
Prosj.ansv.: BAD  
Tegnet av: AB / TAO  
Kontrollert av:

Prosj.nr. Tegnr. Rev.



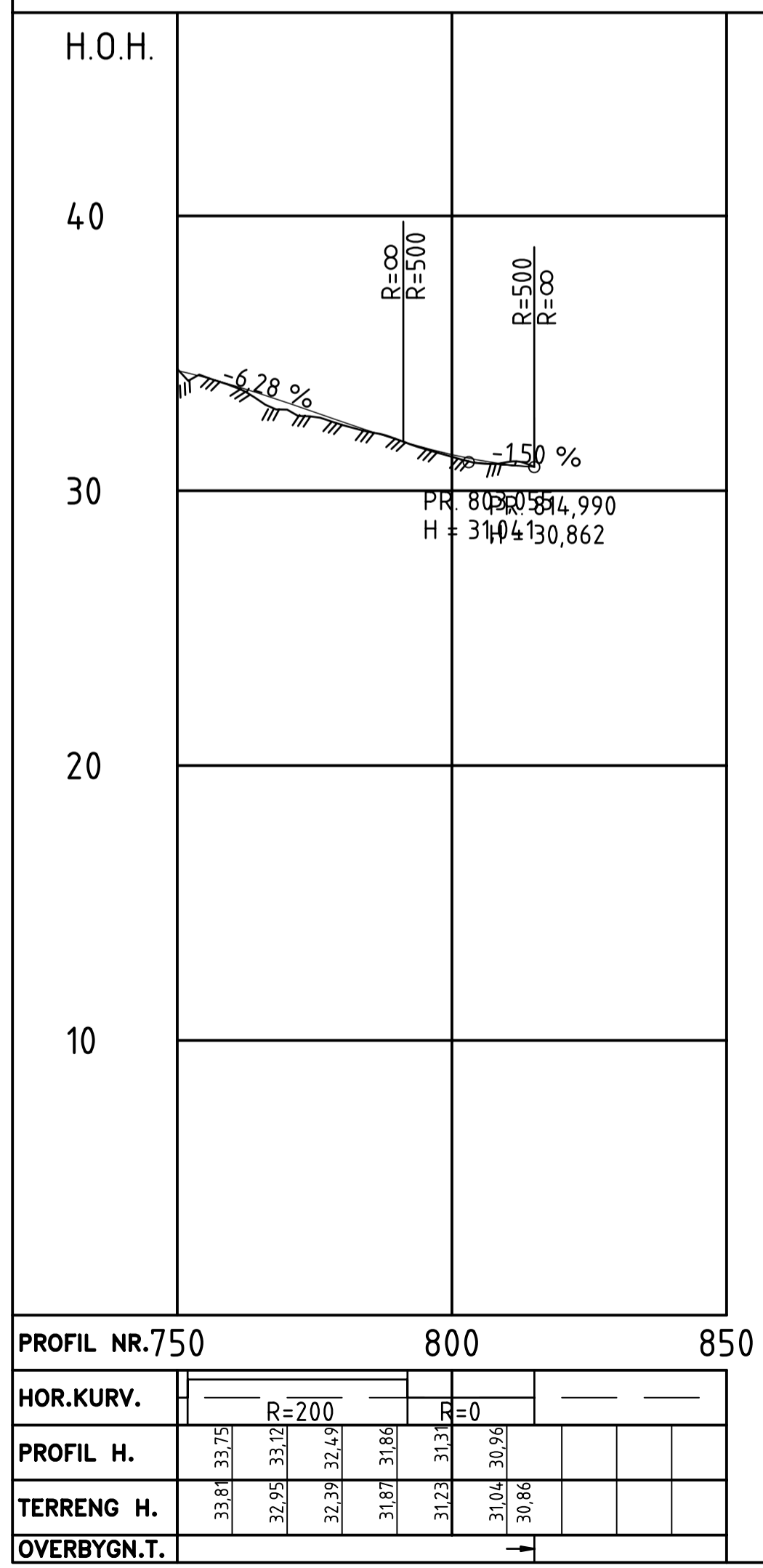
arkitektkontoret ABO as

Brugangen 5200 Os - Postboks 291 5203 Os - Telefon 56 57 00 70 - Fax 56 57 00 71

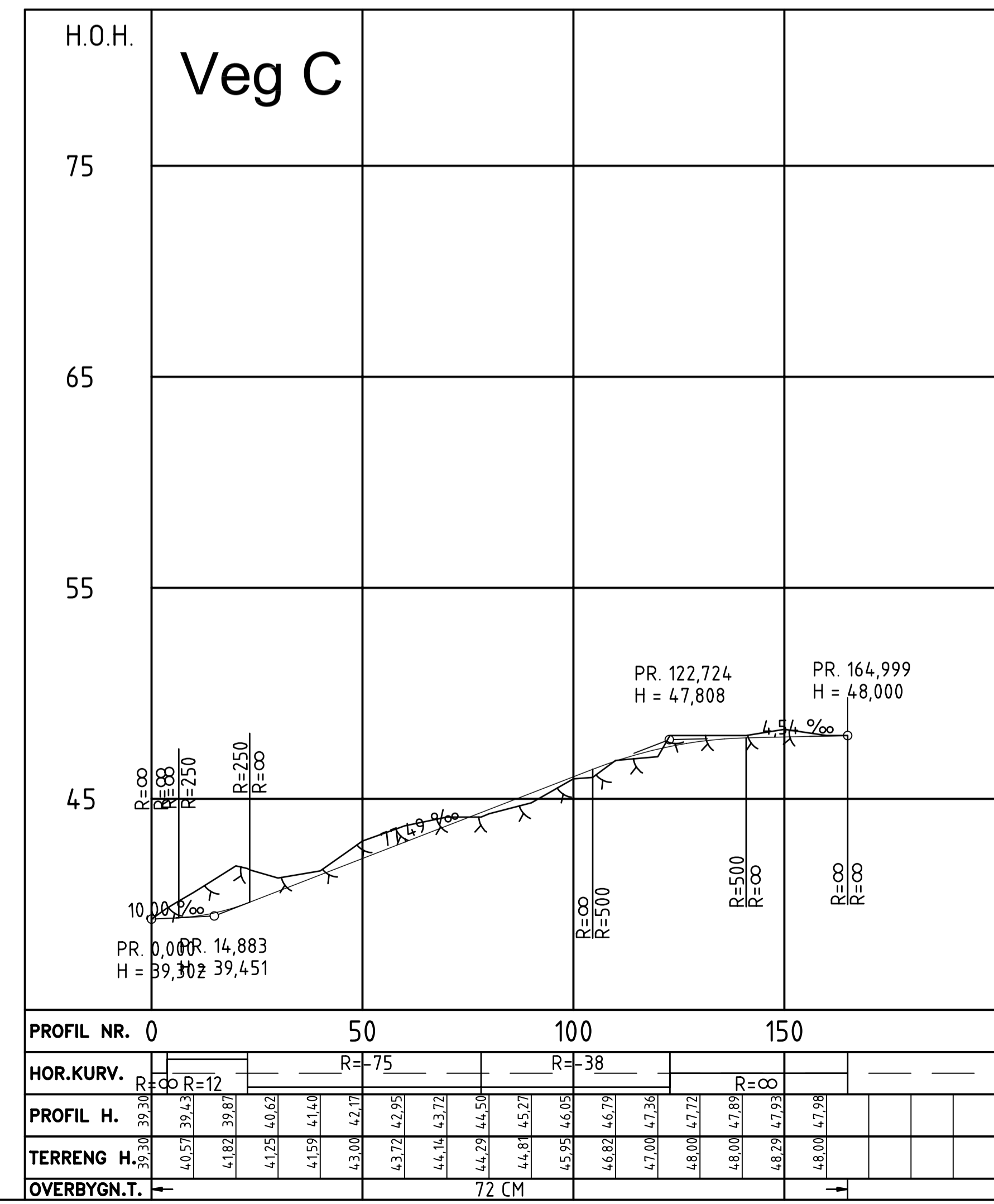


PROFIL NR.	0	50	100	150	200	250	300	350	400	450	500	550	600	650	700	750																																																																																																																																																
HOR.KURV.	R=0	R=-35	R=-87	R=0	R=87	R=35	R=87	R=-90	R=141	R=0	R=-300	R=-60	R=0	R=80	R=0	R=-68	R=0	R=200																																																																																																																																														
PROFIL H.	5,000	7,000	7,83	8,06	8,57	8,73	11,00	11,27	12,18	12,51	12,72	13,13	14,59	17,16	17,29	18,49	18,46	17,23	19,26	21,57	20,07	21,99	20,97	21,75	21,94	22,14	22,94	23,16	23,94	24,30	24,94	25,77	25,29	26,84	26,67	27,94	27,24	28,00	27,60	27,15	27,77	26,49	27,18	26,09	27,86	26,84	27,90	26,69	28,09	28,47	28,56	30,45	29,32	31,37	30,27	32,44	31,23	33,00	32,19	34,28	33,14	34,34	34,08	34,69	34,86	35,10	35,43	36,15	35,83	36,44	36,20	36,58	36,57	36,08	36,95	34,74	37,32	36,00	37,69	36,62	38,07	39,07	38,44	38,55	38,81	38,82	39,27	39,78	39,97	40,49	40,58	41,13	41,25	42,01	41,83	42,77	42,14	44,00	42,16	44,52	41,90	43,38	41,35	42,07	40,63	39,99	39,92	38,88	39,20	38,27	38,49	37,85	37,87	37,92	37,46	36,98	37,17	37,23	36,87	38,68	36,58	36,42	36,29	35,73	35,98	35,84	35,56	35,19	35,00	34,43	34,37	33,81	33,75	33,95	33,10	32,39	32,49	31,87	31,86																					
TERRENG H.	4,20	5,00	7,00	5,18	7,83	5,74	8,06	6,54	8,57	7,33	11,00	8,13	11,27	8,92	12,18	9,72	10,63	10,51	10,72	11,31	12,13	12,10	14,59	12,90	17,16	13,69	17,29	14,49	18,49	15,28	14,64	16,08	14,24	16,87	13,86	17,67	14,47	18,46	17,23	19,26	21,57	20,07	21,99	20,97	21,75	21,94	22,14	22,94	23,16	23,94	24,30	24,94	25,77	25,29	26,84	26,67	27,94	27,24	28,00	27,60	27,15	27,77	26,49	27,18	26,09	27,86	26,84	27,90	26,69	28,09	28,47	28,56	30,45	29,32	31,37	30,27	32,44	31,23	33,00	32,19	34,28	33,14	34,34	34,08	34,69	34,86	35,10	35,43	36,15	35,83	36,44	36,20	36,58	36,57	36,08	36,95	34,74	37,32	36,00	37,69	36,62	38,07	39,07	38,44	38,55	38,81	38,82	39,27	39,78	39,97	40,49	40,58	41,13	41,25	42,01	41,83	42,77	42,14	44,00	42,16	44,52	41,90	43,38	41,35	42,07	40,63	39,99	39,92	38,88	39,20	38,27	38,49	37,85	37,87	37,92	37,46	36,98	37,17	37,23	36,87	38,68	36,58	36,42	36,29	35,73	35,98	35,84	35,56	35,19	35,00	34,43	34,37	33,81	33,75	33,95	33,10	32,39	32,49	31,87	31,86

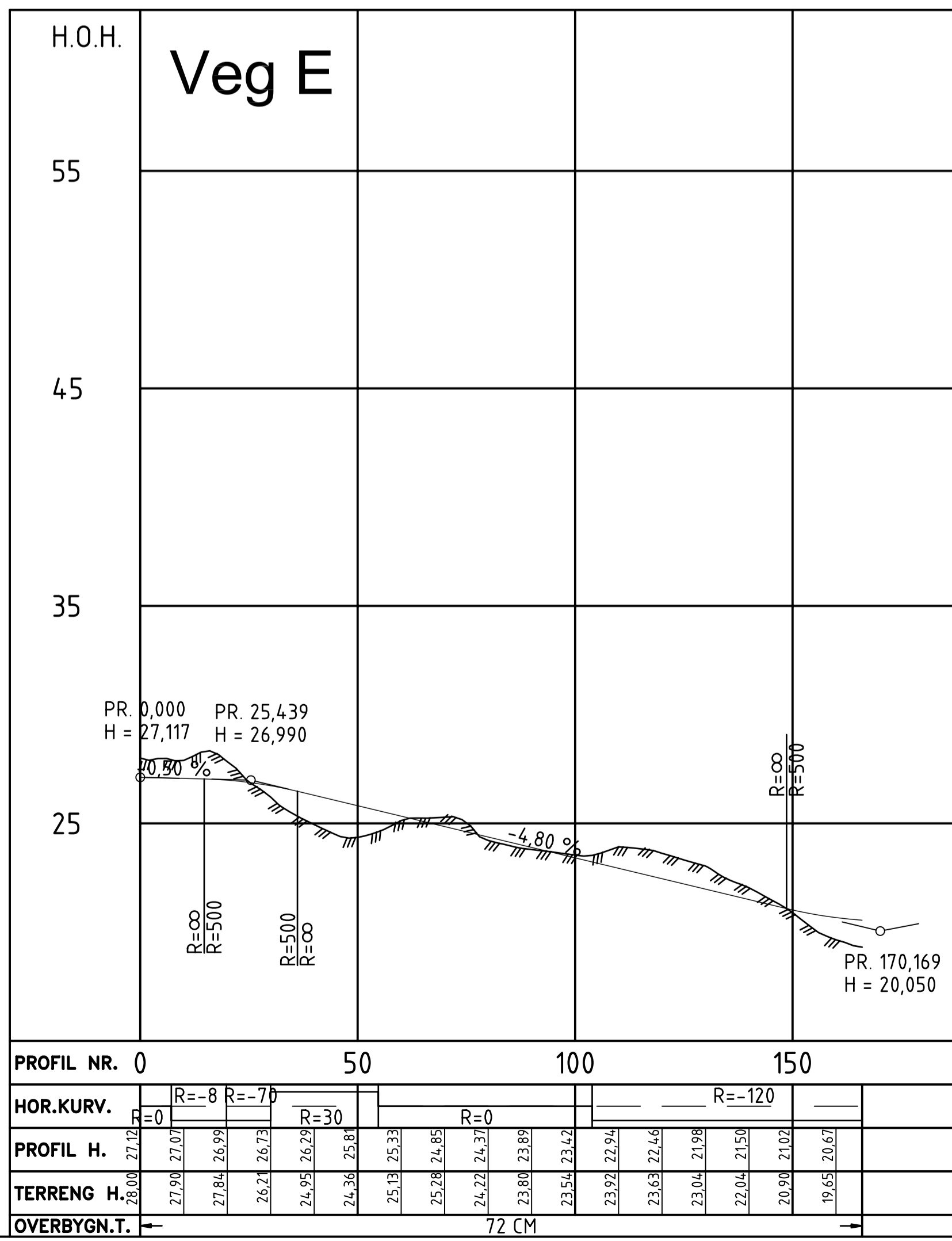
OVERBYGN.T. ← 72 CM



PROFIL NR.	750	800	850
HOR.KURV.	R=200	R=0	
PROFIL H.	33,75	32,95	32,49
TERRENG H.	33,81	32,95	32,49
OVERBYGN.T.			



PROFIL NR.	0	50	100	150
HOR.KURV.	R=12	R=75	R=38	R=∞
PROFIL H.	39,302	39,451	47,808	48,000
TERRENG H.	40,57	39,65	41,82	39,87
OVERBYGN.T.				



PROFIL NR.	0	50	100	150
HOR.KURV.	R=8	R=70	R=30	R=120
PROFIL H.	27,117	26,990	26,73	20,050
TERRENG H.	27,90	27,84	26,21	24,95
OVERBYGN.T.				

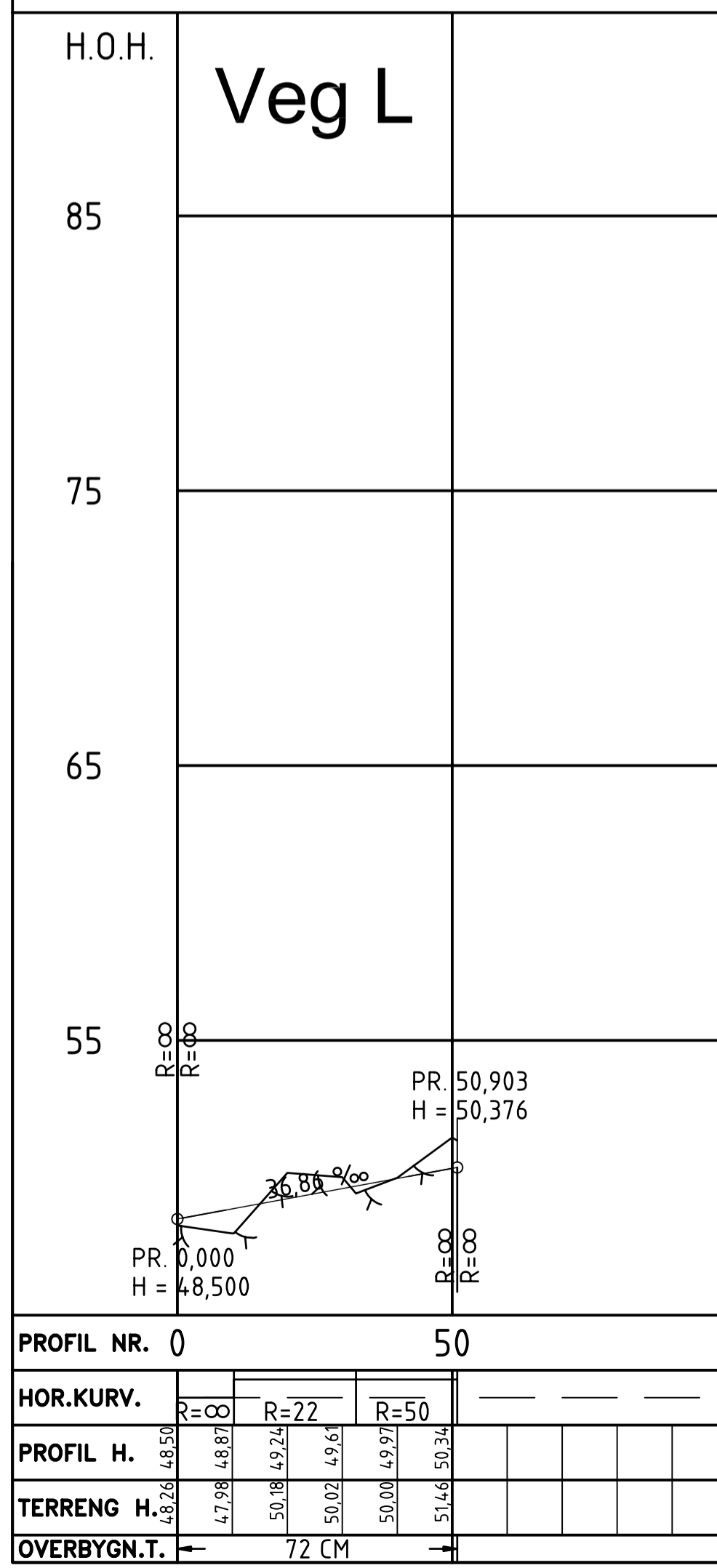
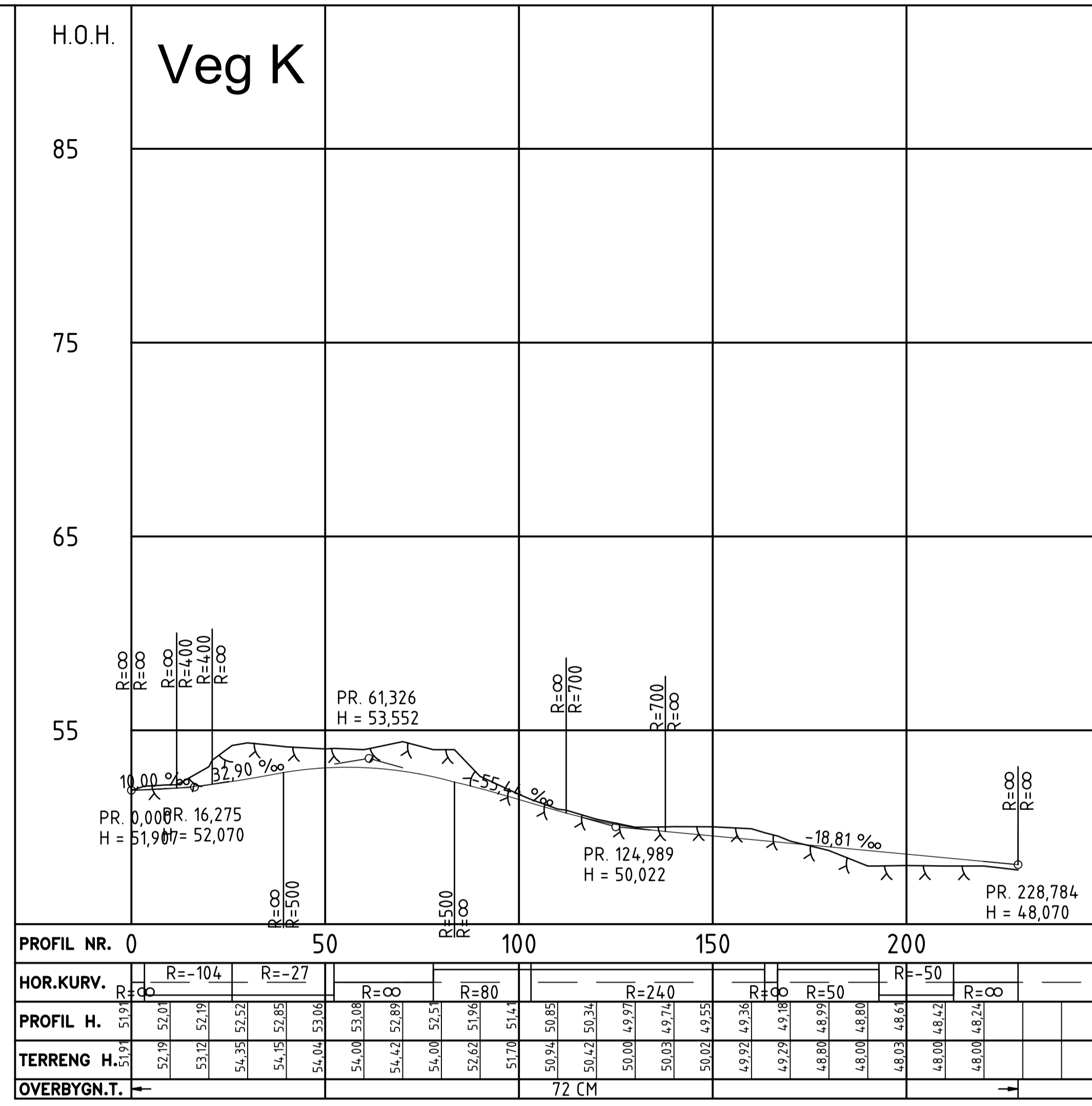
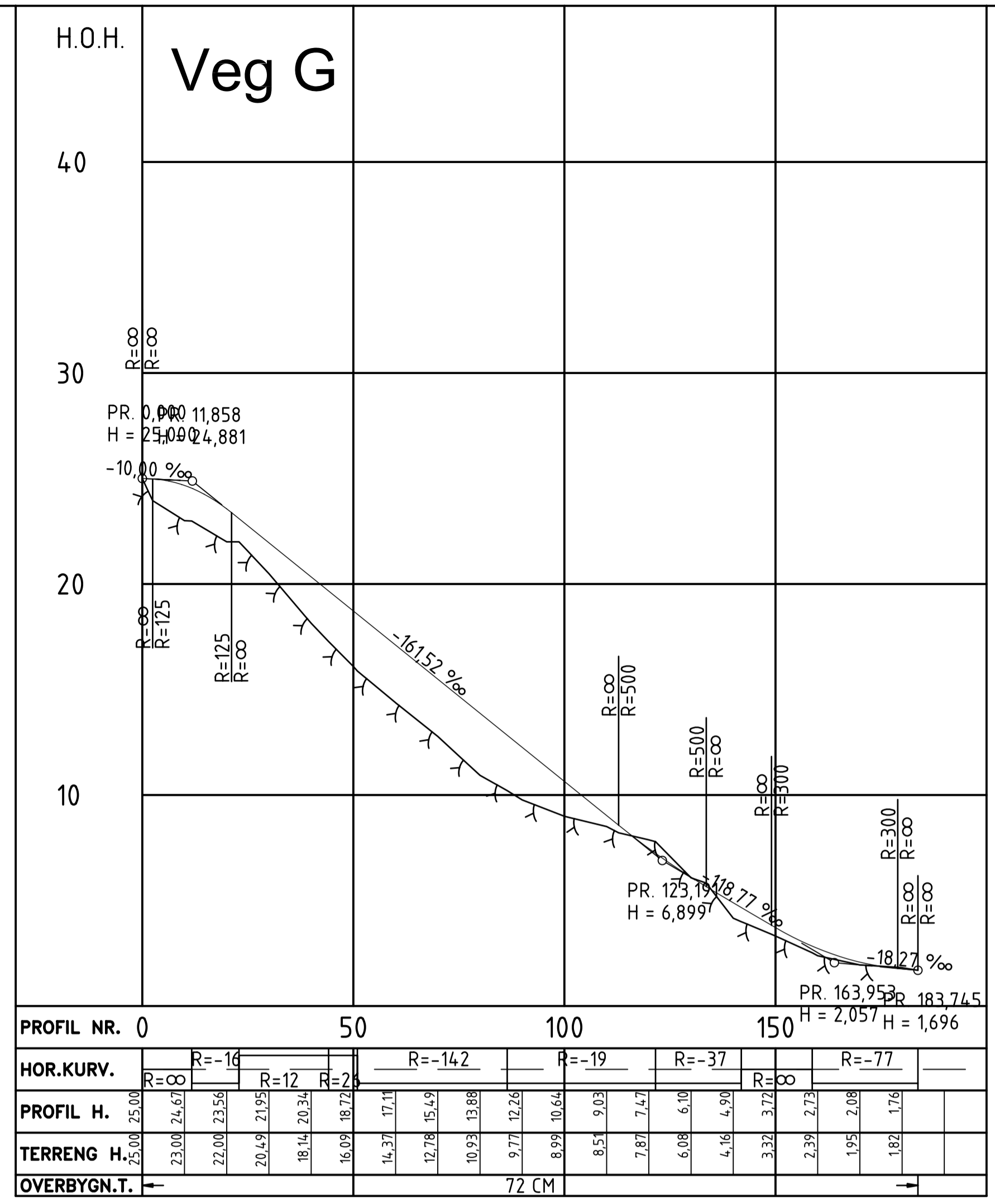
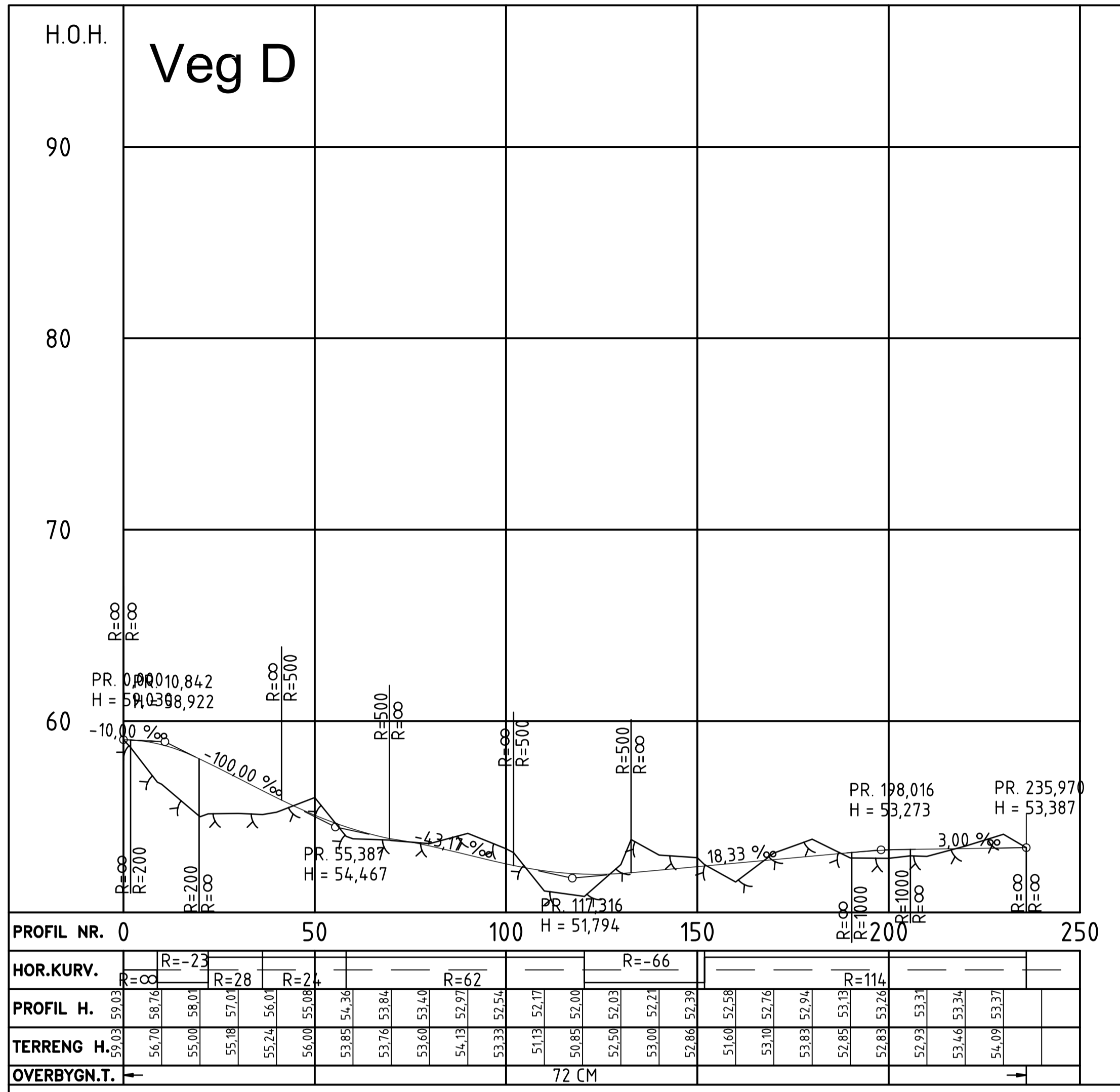
BERGEN KOMMUNE  
 Fyllingsdalen, Strømme gård. G.nr.21, b.nr.3,4 m.fl.  
 Reguleringsplan  
 Lengdeprofiler  
 Veg A, C og E

Sted: Os  
 Dato: 08.05.2009  
 Målestokk: 1:200 / 1000  
 Prosj.ansv.: BAD  
 Tegnet av: TAO  
 Kontrollert av:  
 Filnr.:

PROJ.NR. 022

Rev.

**QBO**  
 PLAN & ARKITEKTUR  
 Hamnevegen 53  
 Postboks 291 2013 Os  
 Telefon: 56 27 00 70



**BERGEN KOMMUNE**  
 Fyllingsdalen, Strømme gård, G.nr:21, b.nr:3,4 m.fl.  
 Reguleringsplan  
 Lengdeprofiler  
 Veg D, G, K og L

Sted:  
 Dato: 08.05.2009  
 Målestokk: 1:200 / 1000  
 Prosj.ansv.: BAD  
 Tegnet av: TAO  
 Kontrollert av:  
 Filnr.:

Prosj.nr.    Tegn.nr.    Rev.  
 \_\_\_\_\_    023    \_\_\_\_\_

**QBO**  
 PLAN & ARKITEKTUR  
Hammelvegen 53  
 Postboks 291, 5203 Os  
 Telefon: 56 27 00 70